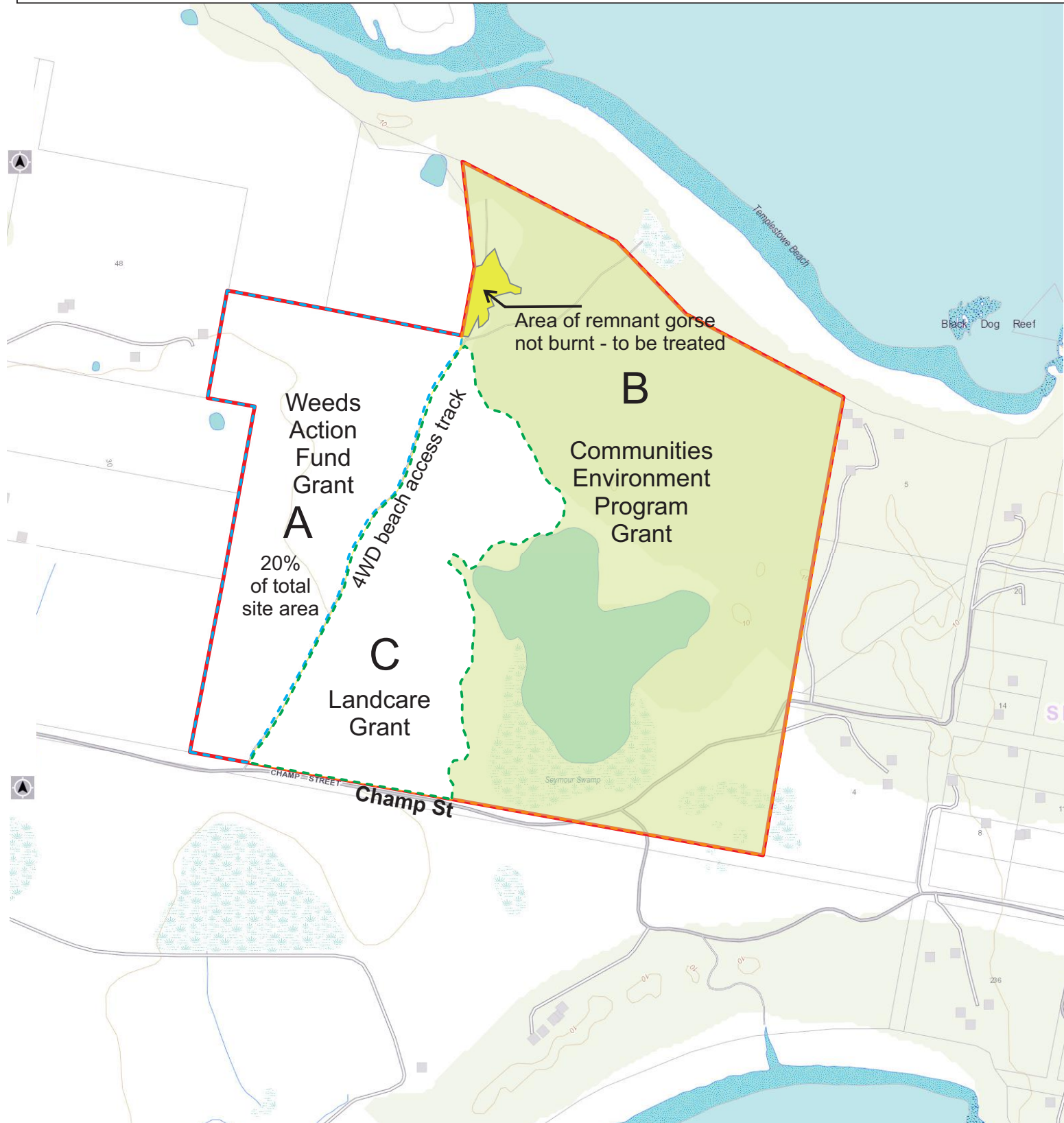








Project Sites for 2020 Grant Submissions

PID 6406669



Legend:

-  Site boundary
-  Area A - Successful DPIPWE Grant received after submitting for the CEP Grant
-  Area B - CEP Grant including area of remnant gorse not burnt - to be treated.
-  Area C - Landcare Grant included in the budget for the CEP Grant application.

LIST Map - Topographic Base

100 m
GDA94 MGA55 : 607504E, 537

